



# ROAD TRAFFIC SIGNS

(From the 3rd (1999) edition of the SADC Road Traffic Signs Manual)

## Guidance Signs Part 1 of 8 - Location Signs



Street Name



Suburb Name



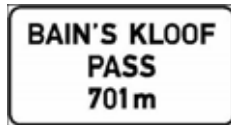
Town or City Name



River Name



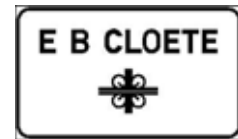
National or Provincial  
Border



Geographical Location




Route Name



Interchange Name



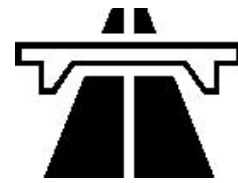
River Name



Toll Route Name




End of Toll Route



Dual-Carriageway  
Freeway Name



Single-Carriageway  
Freeway Name



Interchange Name



Conservancy Area